

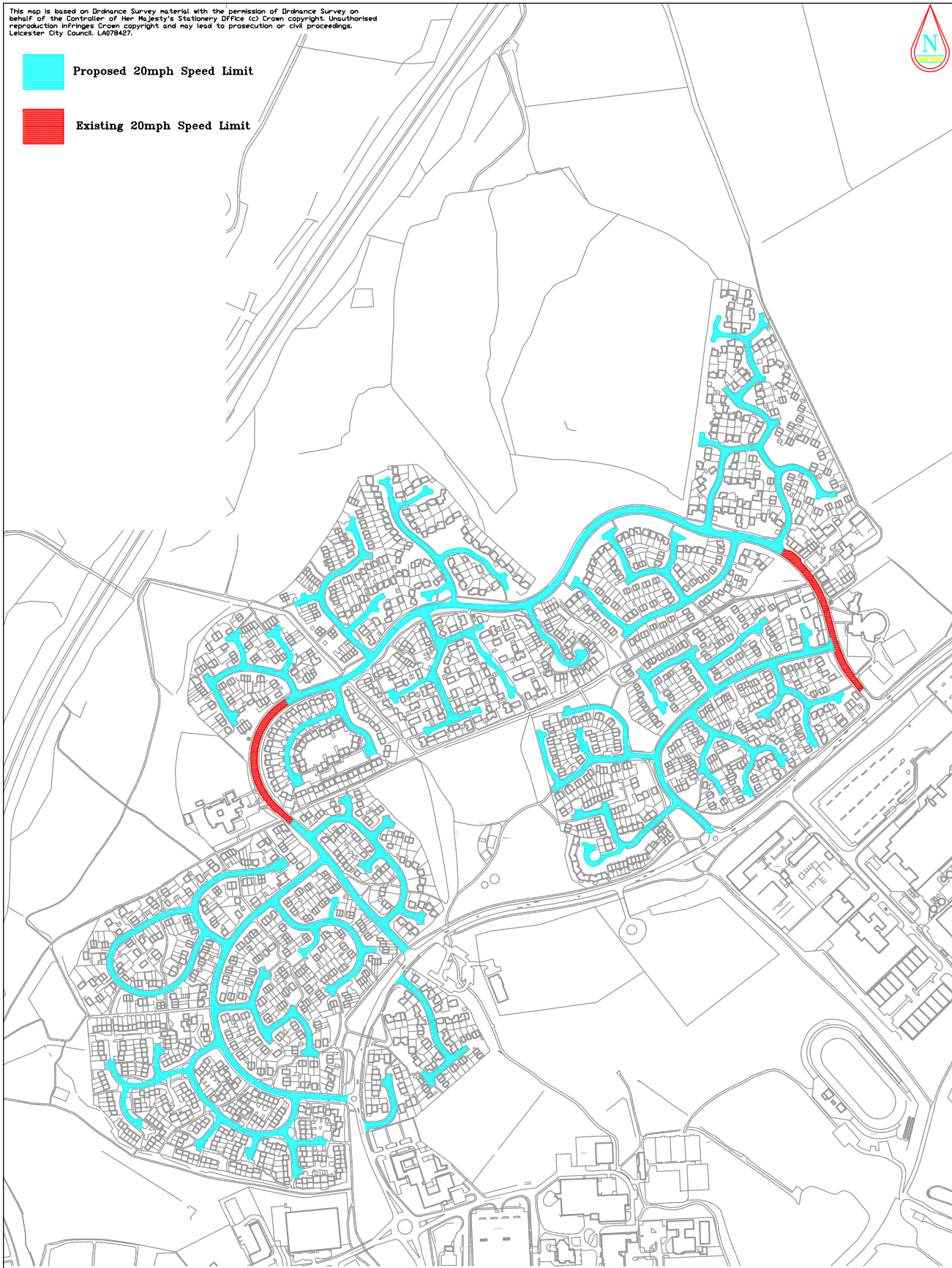


This map is based on Ordnance Survey material with the permission of Ordnance Survey on behalf of the Controller of Her Majesty's Stationery Office (© Crown copyright. Unauthorised reproduction infringes Crown copyright and may lead to prosecution or civil proceedings. Leicester City Council. LA078427.



 Proposed 20mph Speed Limit

 Existing 20mph Speed Limit



Leicester  City Council
 Planning, Development and Transportation

BEAUMONT LEYS WARD
Astll Lodge
Proposed 20mph Zone

DRAWING No.		REV	SCALE
HD/N121158C/L(0)/20mph			1:5000
DRAWN BY	SRW	DATE	28/10/2021
CHECKED	LA	SIZE	A3
ACAD FILE		UPRN	